

# Wainui

Orienteering Map  
Lower Hutt, NZ

SCALE 1:3500

0 25 50 75 100 125m

Contours 5m










Wainui Afterwork Event 2024		
Short	1.4 km	
▷		
1	30	Path Bend
2	43	Path Junction
3	33	Southern Path Junction


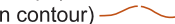






4	31	Path Junction
5	48	Path Watercourse Crossing
6	45	Path Junction
7	51	Path
8	44	Boulder cluster, West side
9	35	Path Bend
○ < 140 m > ○		












www.condes.net 10.6.1 Orienteering Hutt Valley








## Legend

Sprint mapping  
ISSprOM with OHV  
variations and  
enlargement to 140%  
This means  
DO NOT USE OR CROSS...

- Cliff 
- Impassable Wall 
- Railway 
- High fence 
- Uncrossable Pipe 
- Deep water 
- Specific Thick Bush 
- Private, OOB 
- Special OOB 

- Contour 5m (tag downslope) 
- Form Line (in-between contour) 
- Small knolls, Depression, Pit 
- Earth bank, Passable wall 
- Erosion gullies 
- Streams, Pond 
- Marshes 
- Water tank, trough, culvert 

- Roads, sealed 
- Steps, Bridge (no under) 
- Unsealed road, vehicle track 
- Unsealed paths 
- Fence, Ruined Fence 
- Building, Model railway 
- Canopy, Underpass 
- Cave, Boulder, Group boulders 
- Man-made object, Table/BBQ 
- Distinctive trees, Stump/Log 
- Distinct vegetation boundary 

- Open land: smooth, rough 
- Scattered trees, mowed, rough 
- Stony ground 
- Forest: easy running, slow 
- Forest: difficult to run or walk 
- Paved area 
- Shallow water, crossable 

MAGNETIC NORTH



Basemap LINZ photos, HCC Lidar  
point-cloud data, previous OHV  
mapping. Major update 2022. Copyright  
Orienteering Hutt Valley Dec 2024  
File wainuiwest29wetlandsc3550.occ

Clip these boxes if an SI station fails.  
Report the issue to the finish officials.